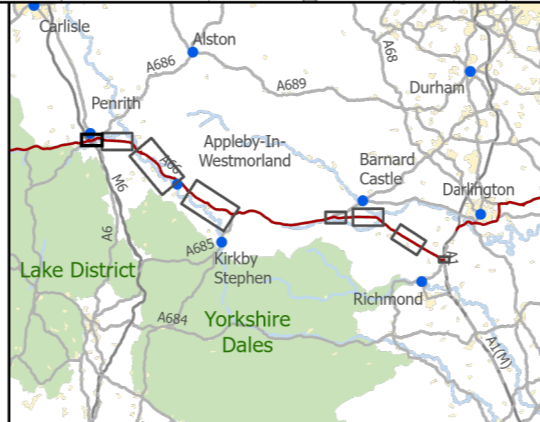
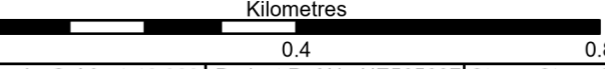


- Route Alignment
- Existing A66
- Haul Route
- Borrow Pit
- Construction Compound



national highways
 3 Piccadilly Place
 Manchester
 M1 3BN

P02	First Issue				
	CESL	PKEL	CSMA	AMIT	KWHA
	11/02/22	11/03/22	11/03/22	20/04/22	20/04/22
Revision	Created	Checked	Reviewed	Approved	Authorised



Scale @ A3: 1:10,000 | Project Ref No HE565627 | Stage: Stage 3
 © Crown copyright and database rights (2022). All rights reserved. OS 100030649.
 Contains public sector information licensed under the Open Government Licence v3.0.

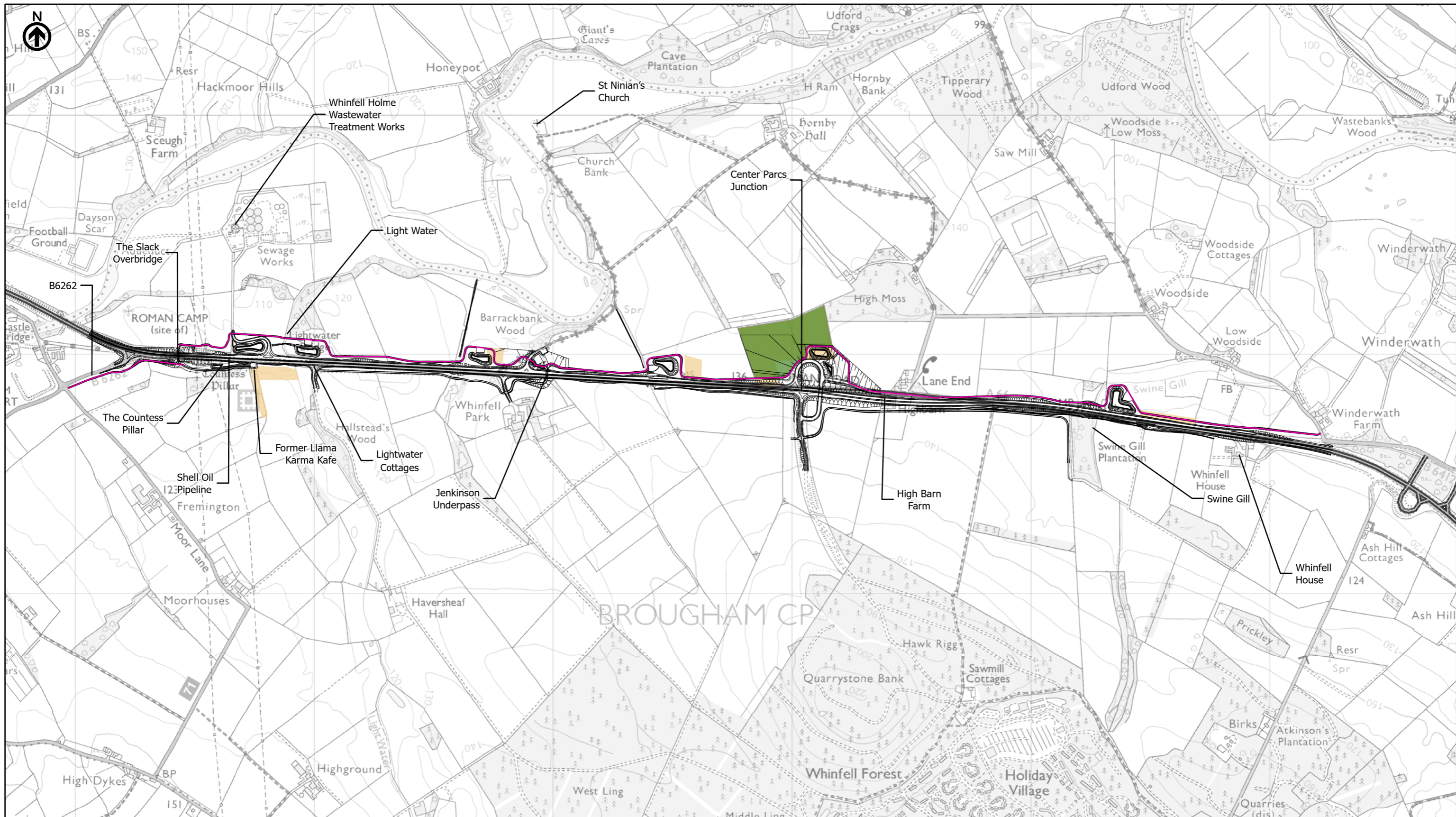
Project Name
A66 Northern Trans-Pennine Project

Map Title
Figure 2.3

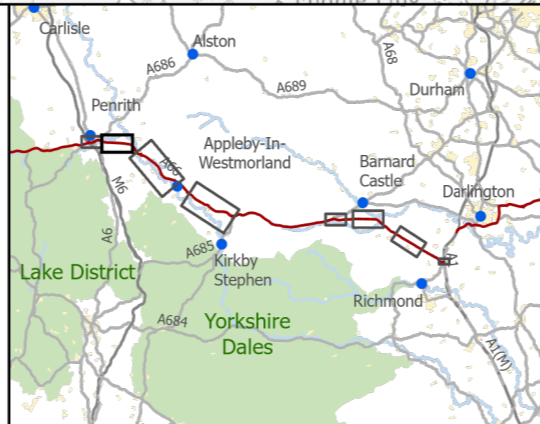
Indicative Construction Areas
 Scheme: 0102, M6 Junction 40 to Kemplay Bank
 Sheet 1 of 8

Map Number	Project	Originator	Volume
HE565627	-	AMY	-
S01	-	MP	-
Location		Type	Role

Suitability	Suitability Description	Revision
S4	FIT FOR STAGE APPROVAL	P02



- Route Alignment
- Existing A66
- Haul Route
- Borrow Pit
- Construction Compound



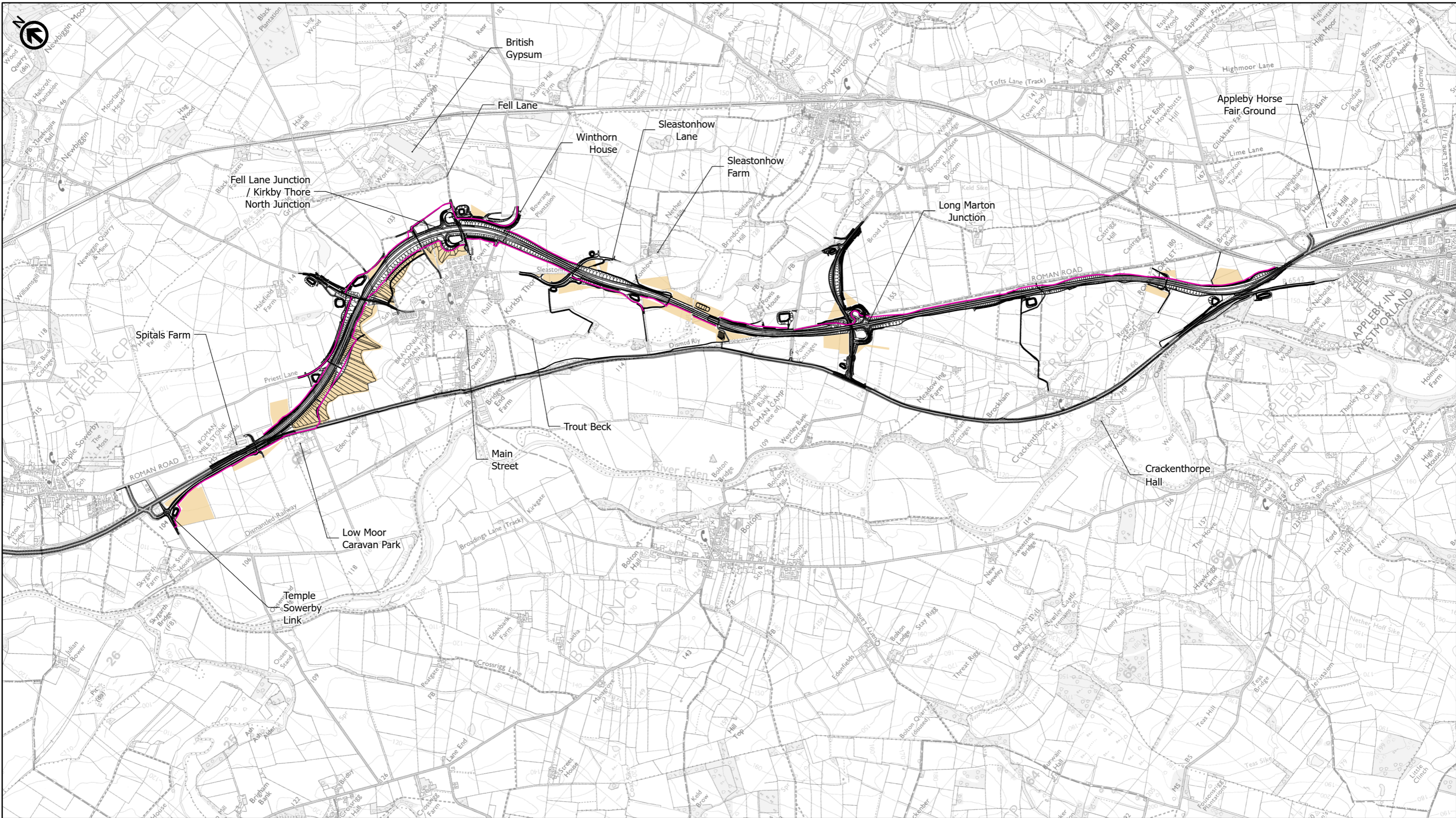
national highways
3 Piccadilly Place
Manchester
M1 3BN

P02	First Issue				
	CESL	PKEL	CSMA	AMIT	KWHA
	11/02/22	11/03/22	11/03/22	20/04/22	20/04/22
Revision	Created	Checked	Reviewed	Approved	Authorised

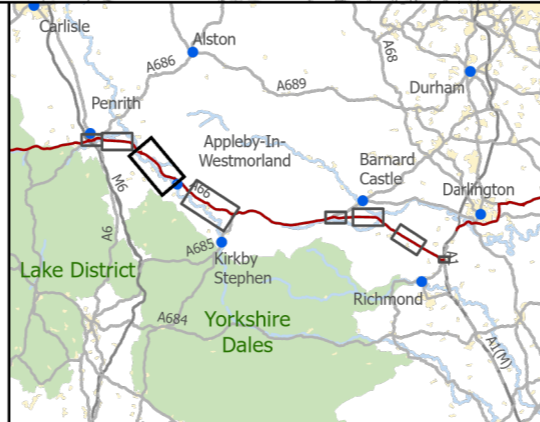
Kilometres
0 0.6 1.2

Scale @ A3: 1:15,000 | Project Ref No HE565627 | Stage: Stage 3
© Crown copyright and database rights (2022). All rights reserved. OS 100030649.
Contains public sector information licensed under the Open Government Licence v3.0.

Project Name A66 Northern Trans-Pennine Project			
Map Title Figure 2.3			
Indicative Construction Areas Scheme: 03, Penrith to Temple Sowerby Sheet 2 of 8			
Map Number Project	Originator	Volume	
HE565627	AMY	EGN	
S03 Location	MP	LX	000020
Suitability	Suitability Description		Revision
S4	FIT FOR STAGE APPROVAL		P02




- Route Alignment
- Existing A66
- Haul Route
- Construction Compound



national highways
 3 Piccadilly Place
 Manchester
 M1 3BN

P02	First Issue				
	CESL	PKEL	CSMA	AMIT	KWHA
	11/02/22	11/03/22	11/03/22	20/04/22	20/04/22
Revision	Created	Checked	Reviewed	Approved	Authorised



Scale @ A3: 1:25,000 | Project Ref No HE565627 | Stage: Stage 3
 © Crown copyright and database rights (2022). All rights reserved. OS 100030649.
 Contains public sector information licensed under the Open Government Licence v3.0.

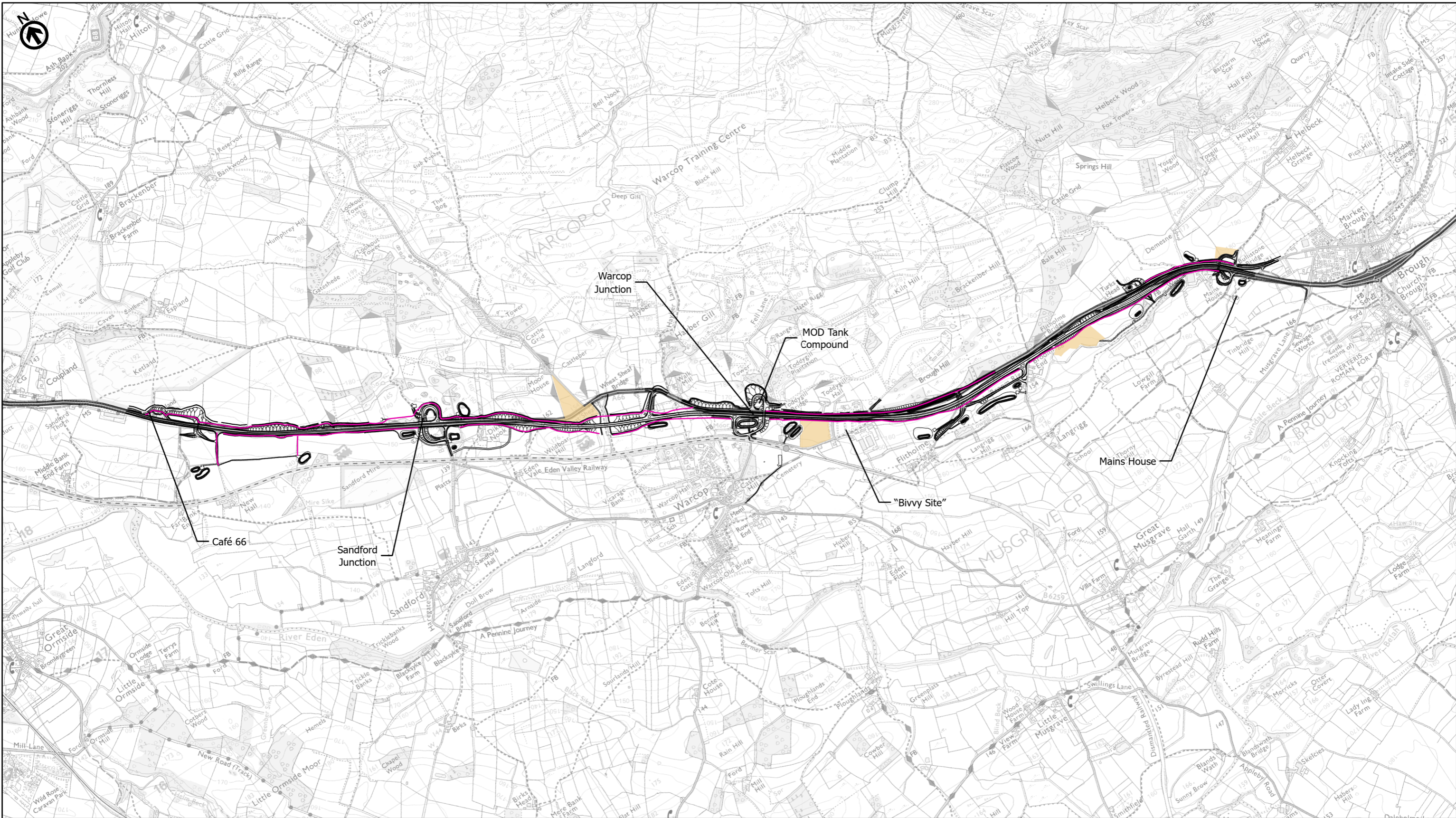
Project Name
A66 Northern Trans-Pennine Project

Map Title
Figure 2.3

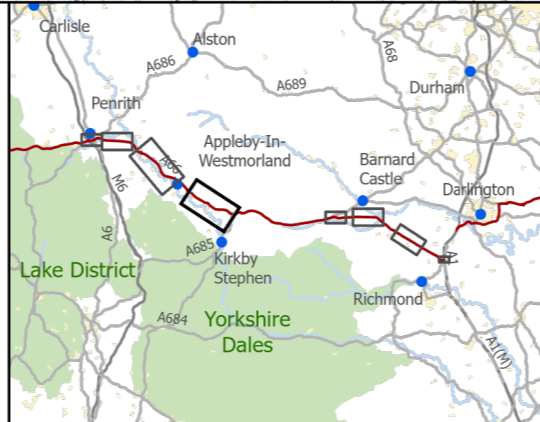
Indicative Construction Areas
 Scheme: 0405, Temple Sowerby to Appleby
 Sheet 3 of 8

Map Number	Project	Originator	Volume
HE565627	-	AMY	- EGN
S0405	-	MP - LX	- 000021
Location		Type	Role

Suitability	Suitability Description	Revision
S4	FIT FOR STAGE APPROVAL	P02



- Route Alignment
- Existing A66
- Haul Route
- Construction Compound



national highways
 3 Piccadilly Place
 Manchester
 M1 3BN

P02	First Issue				
	CESL	PKEL	CSMA	AMIT	KWHA
	11/02/22	11/03/22	11/03/22	20/04/22	20/04/22
Revision	Created	Checked	Reviewed	Approved	Authorised

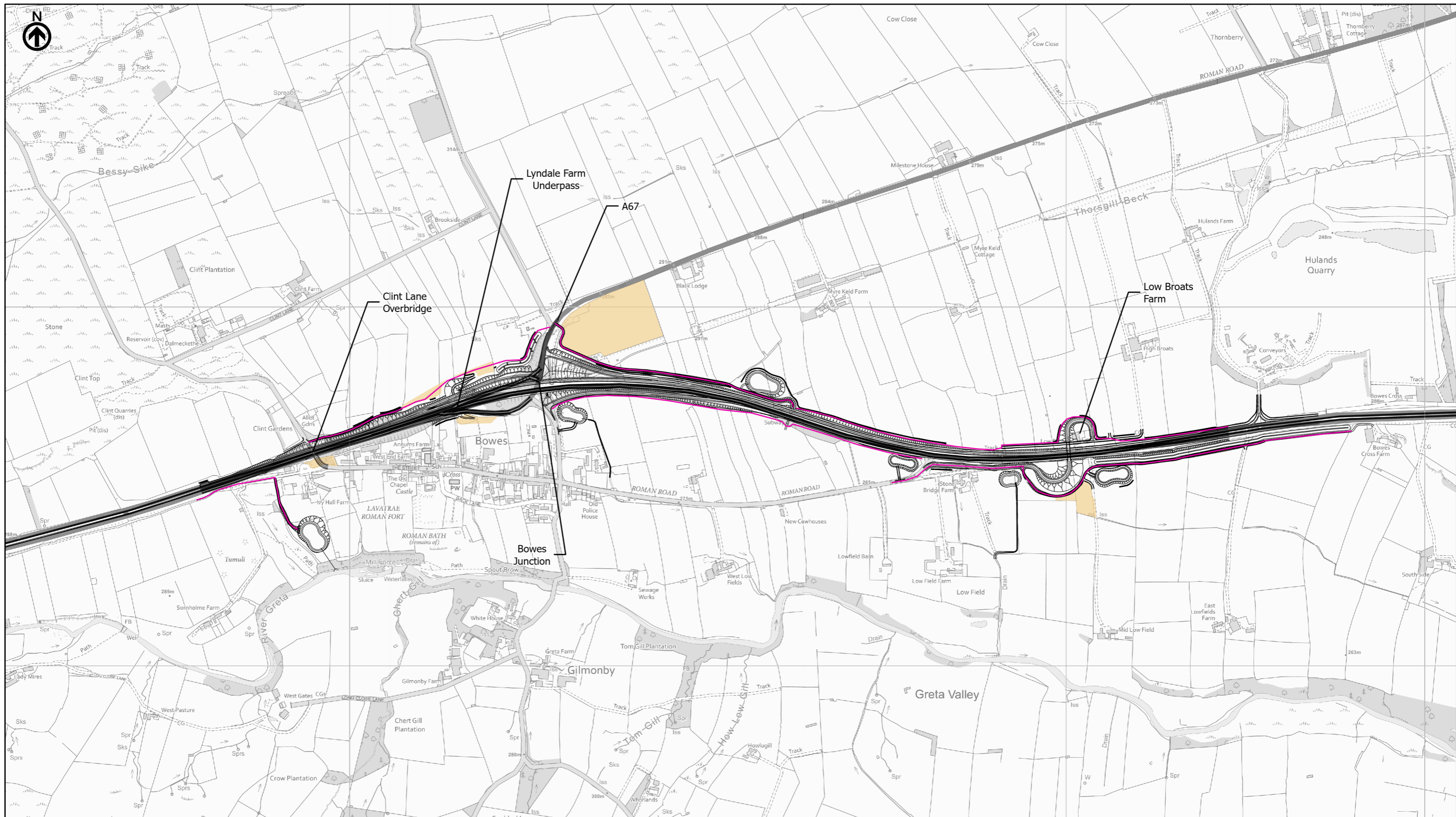
Kilometres
 0 1 2

Scale @ A3: 1:25,000 | Project Ref No HE565627 | Stage: Stage 3
 © Crown copyright and database rights (2022). All rights reserved. OS 100030649.
 Contains public sector information licensed under the Open Government Licence v3.0.

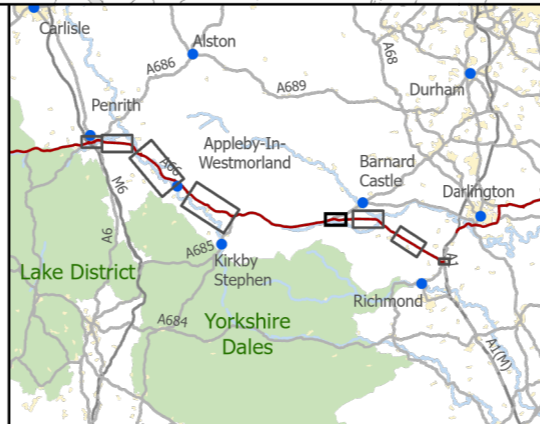
Project Name
A66 Northern Trans-Pennine Project

Map Title
Figure 2.3
 Indicative Construction Areas
 Scheme: 06, Appleby to Brough
 Sheet 4 of 8

Map Number	Project	Originator	Volume
HE565627	-	AMY	-
S06	-	MP	-
Location		Type	Role
S4	FIT FOR STAGE APPROVAL		

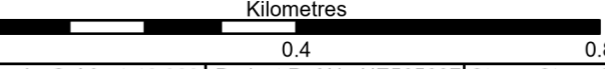


- Route Alignment
- Existing A66
- Haul Route
- Construction Compound



national highways
 3 Piccadilly Place
 Manchester
 M1 3BN

P02	First Issue				
	CESL	PKEL	CSMA	AMIT	KWHA
	11/02/22	11/03/22	11/03/22	20/04/22	20/04/22
Revision	Created	Checked	Reviewed	Approved	Authorised



Scale @ A3: 1:10,000 | Project Ref No HE565627 | Stage: Stage 3
 © Crown copyright and database rights (2022). All rights reserved. OS 100030649.
 Contains public sector information licensed under the Open Government Licence v3.0.

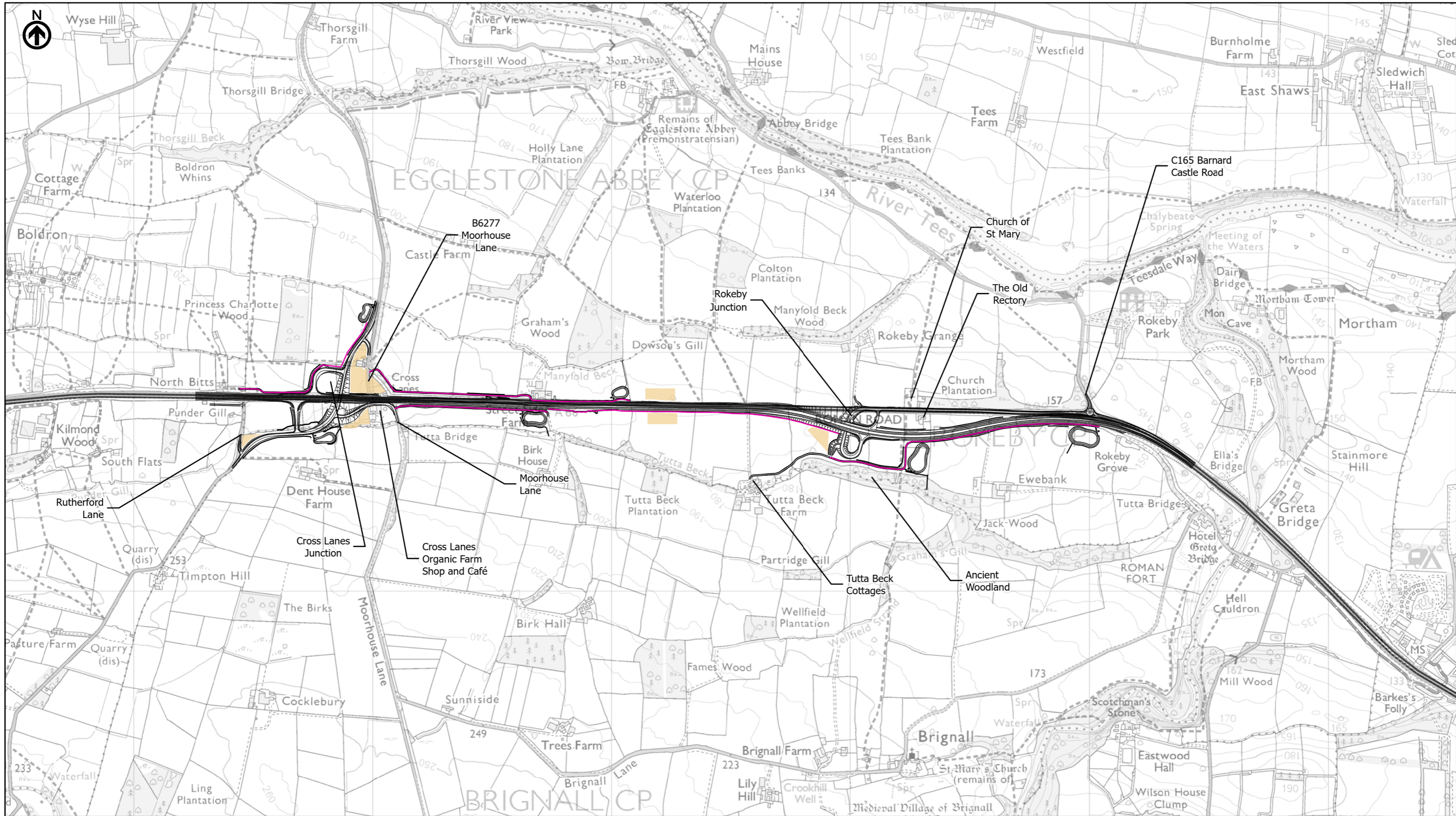
Project Name
A66 Northern Trans-Pennine Project

Map Title
Figure 2.3

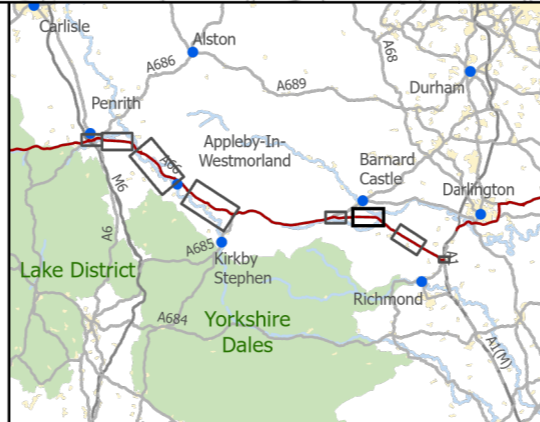
Indicative Construction Areas
 Scheme: 07, Bowes Bypass
 Sheet 5 of 8

Map Number	Project	Originator	Volume
HE565627	-	AMY	-
S07	-	MP	-
Location		Type	Role

Suitability	Suitability Description	Revision
S4	FIT FOR STAGE APPROVAL	P02



- Route Alignment
- Existing A66
- Haul Route
- Construction Compound



national highways
 3 Piccadilly Place
 Manchester
 M1 3BN

P02	First Issue				
	CESL	PKEL	CSMA	AMIT	KWHA
	11/02/22	11/03/22	11/03/22	20/04/22	20/04/22
Revision	Created	Checked	Reviewed	Approved	Authorised

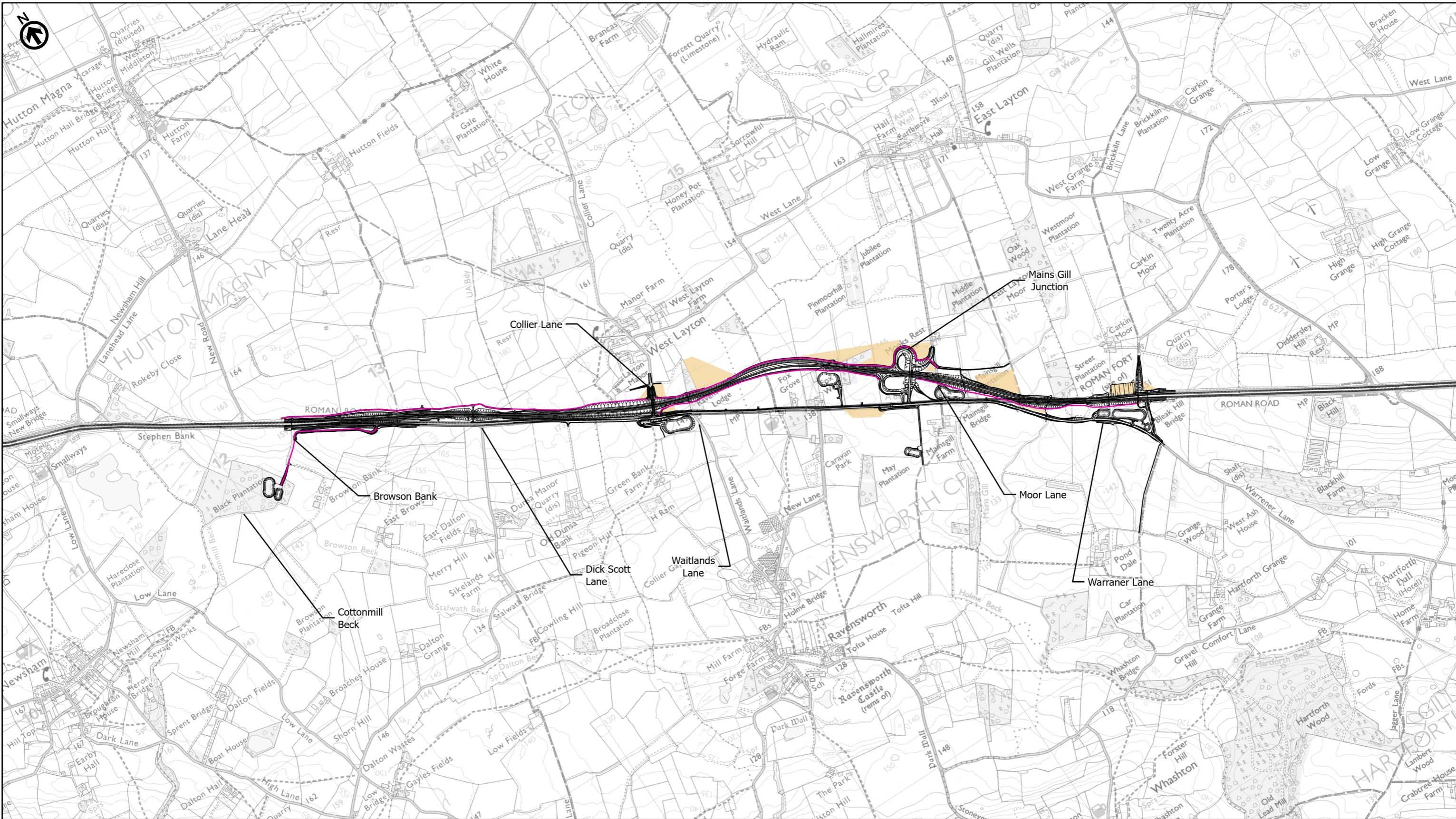
Kilometres
 0 0.6 1.2

Scale @ A3: 1:15,000 | Project Ref No HE565627 | Stage: Stage 3
 © Crown copyright and database rights (2022). All rights reserved. OS 100030649.
 Contains public sector information licensed under the Open Government Licence v3.0.

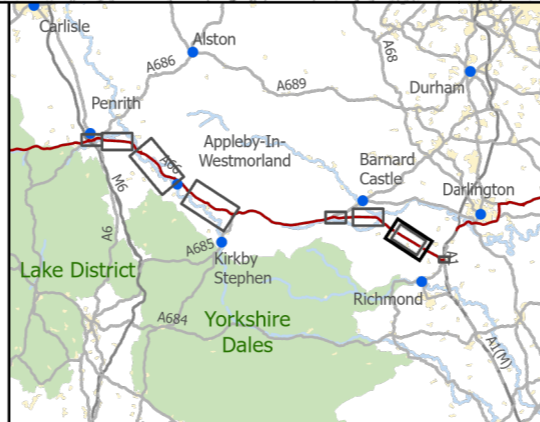
Project Name
A66 Northern Trans-Pennine Project

Map Title
Figure 2.3
 Indicative Construction Areas
 Scheme: 08, Cross Lanes to Rokeby
 Sheet 6 of 8

Map Number	Project	Originator	Volume
HE565627	S08	AMY	EGN
	Location	Type	Role
S4	FIT FOR STAGE APPROVAL	MP	LX
		Number	
		Revision	
		P02	



- Route Alignment
- Existing A66
- Haul Route
- Construction Compound




 3 Piccadilly Place
 Manchester
 M1 3BN

P02	First Issue				
	CESL	PKEL	CSMA	AMIT	KWHA
	11/02/22	11/03/22	11/03/22	20/04/22	20/04/22
Revision	Created	Checked	Reviewed	Approved	Authorised


Scale @ A3: 1:20,000 | Project Ref No HE565627 | Stage: Stage 3
 © Crown copyright and database rights (2022). All rights reserved. OS 100030649.
 Contains public sector information licensed under the Open Government Licence v3.0.

Project Name
A66 Northern Trans-Pennine Project


Map Title
Figure 2.3

Indicative Construction Areas
 Scheme: 09, Stephen Bank to Carkin Moor
 Sheet 7 of 8

Map Number	Project	Originator	Volume
HE565627	-	AMY	-
S09	-	MP	-
Location		Type	Role
S4	FIT FOR STAGE APPROVAL		Number
			P02



P02	First Issue				
	CESL	PKEL	CSMA	AMIT	KWHA
Revision	Created	Checked	Reviewed	Approved	Authorised
	11/02/22	11/03/22	11/03/22	20/04/22	20/04/22


national highways

3 Piccadilly Place
 Manchester
 M1 3BN

Scale @ A3: 1:5,000 | Project Ref No HE565627 | Stage: Stage 3
 © Crown copyright and database rights (2022). All rights reserved. OS 100030649.
 Contains public sector information licensed under the Open Government Licence v3.0.

Project Name			
A66 Northern Trans-Pennine Project			
Map Title			
Figure 2.3			
Indicative Construction Areas			
Scheme: 11, A1(M) Junction 53 Scotch Corner			
Sheet 8 of 8			
Map Number	Project	Originator	Volume
HE565627	-	AMY	- EGN
S11	-	MP	- LX
Location	Type	Role	Number
S4	FIT FOR STAGE APPROVAL		P02